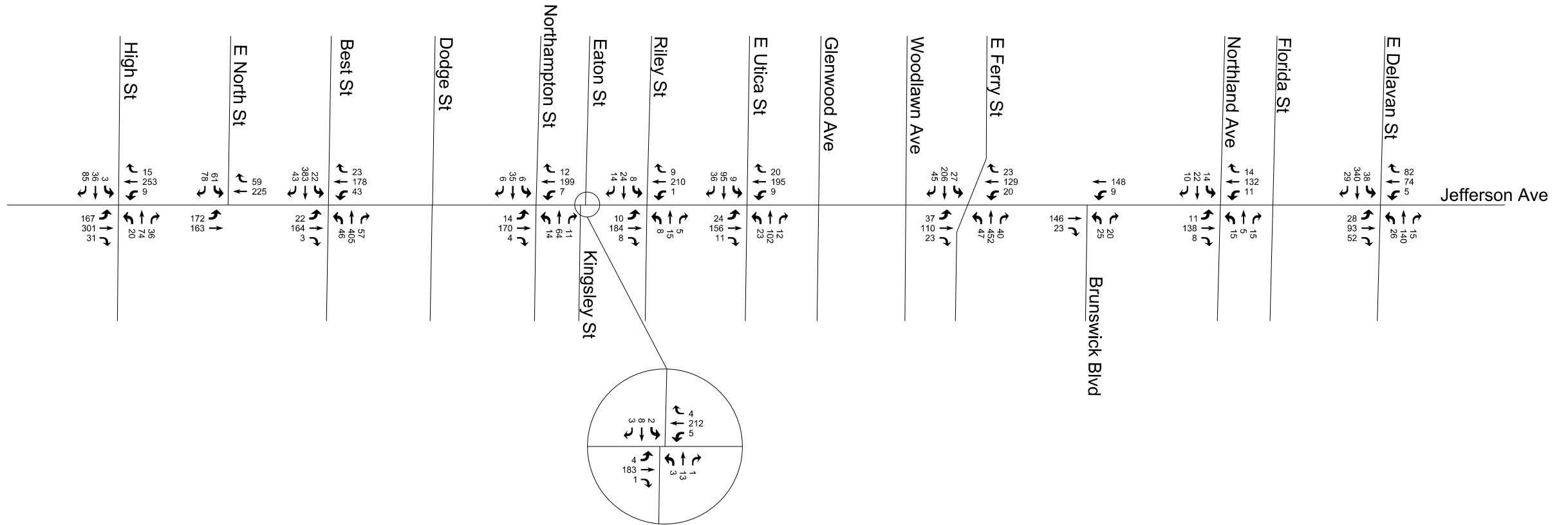

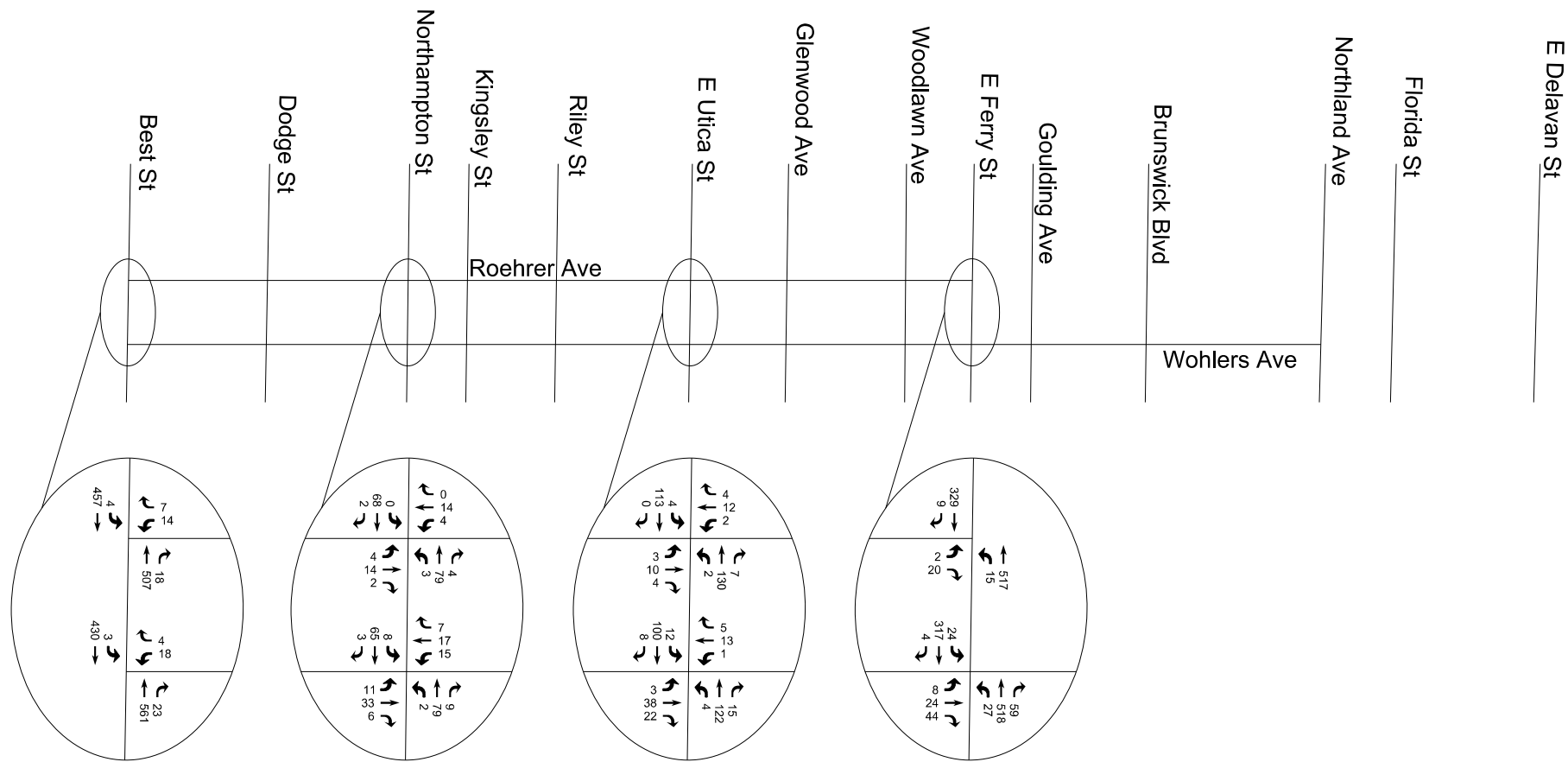


Appendix B4

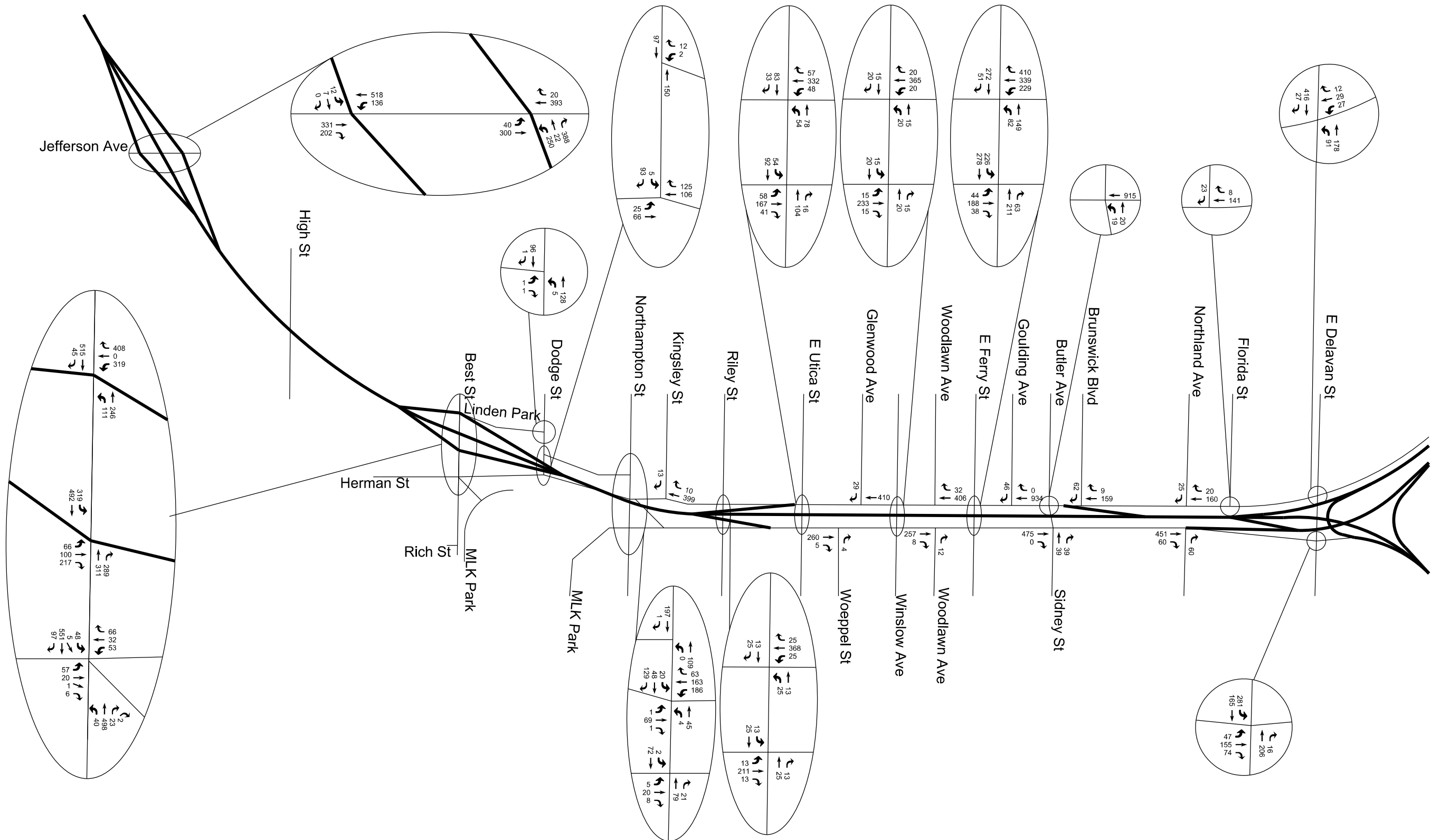
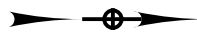
Traffic Volume Diagrams



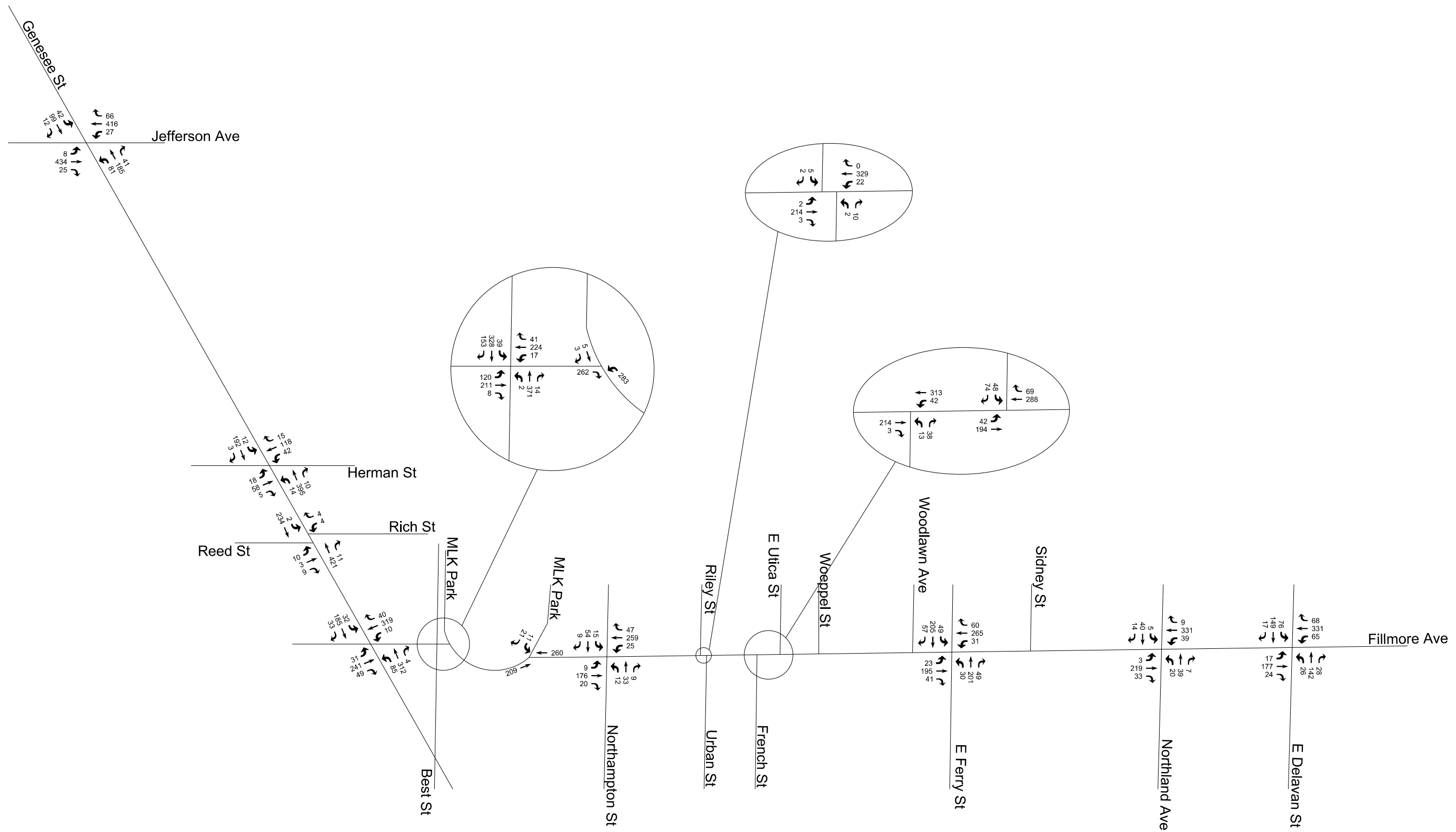

AS-BUILT REVISIONS DESCRIPTION OF ALTERATIONS:	KENSINGTON EXPRESSWAY	PIN 5512.52	BRIDGES	CULVERTS	ALL DIMENSIONS IN ft UNLESS OTHERWISE NOTED	CONTRACT NUMBER		
	NY ROUTE 33							
	CITY OF BUFFALO				CONCEPT 6 ETC AM PEAK HOUR SECTION 1 TRAFFIC VOLUME FIGURES	DRAWING NO. TMC-1		
	COUNTY: ERIE REGION: 5					SHEET NO. 1		
IT IS A VIOLATION OF LAW FOR ANY PERSON, UNLESS THEY ARE ACTING UNDER THE DIRECTION OF A LICENSED PROFESSIONAL ENGINEER, ARCHITECT, LANDSCAPE ARCHITECT, OR LAND SURVEYOR, TO ALTER AN ITEM IN ANY WAY. IF AN ITEM BEARING THE STAMP OF A LICENSED PROFESSIONAL IS ALTERED, THE ALTERING ENGINEER, ARCHITECT, LANDSCAPE ARCHITECT, OR LAND SURVEYOR SHALL STAMP THE DOCUMENT AND INCLUDE THE NOTATION "ALTERED BY" FOLLOWED BY THEIR SIGNATURE, THE DATE OF SUCH ALTERATION, AND A SPECIFIC DESCRIPTION OF THE ALTERATION.								



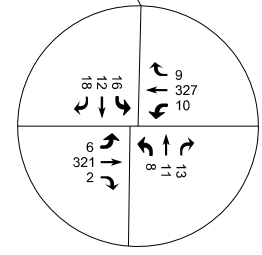
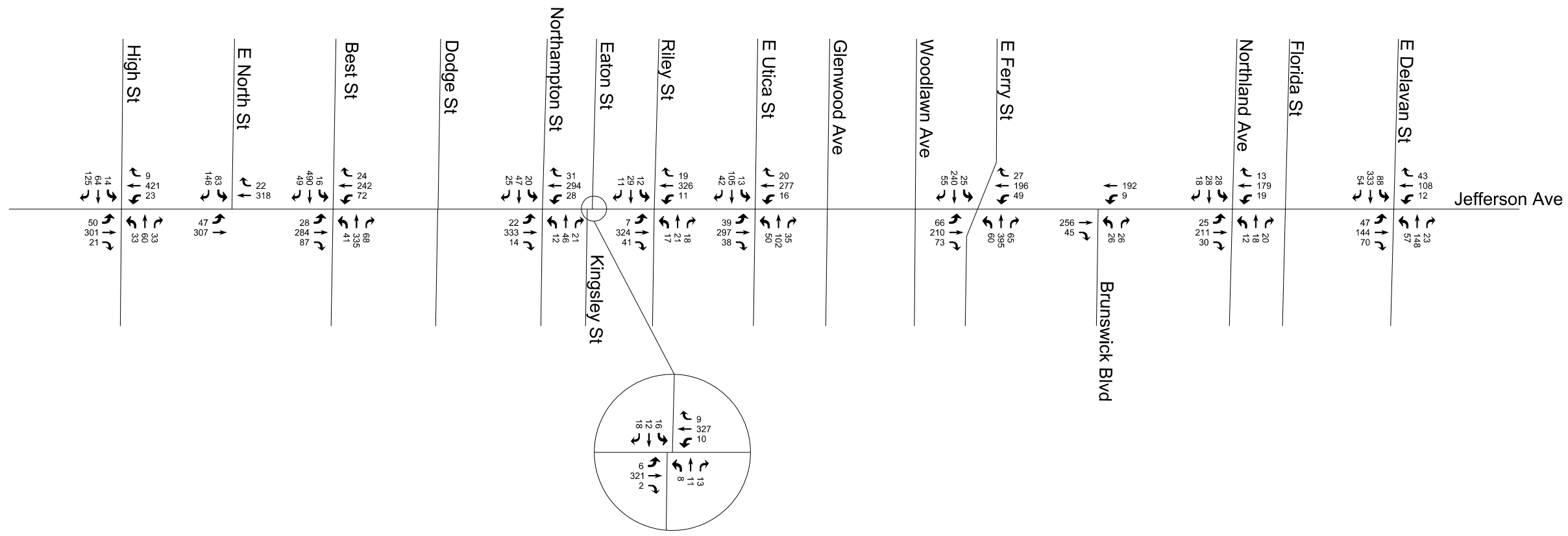
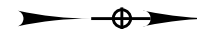
AS-BUILT REVISIONS DESCRIPTION OF ALTERATIONS: ----- ----- ----- ----- -----	KENSINGTON EXPRESSWAY	PIN 5512.52	BRIDGES	CULVERTS	ALL DIMENSIONS IN ft UNLESS OTHERWISE NOTED	CONTRACT NUMBER		
	NY ROUTE 33							
	CITY OF BUFFALO				CONCEPT 6 ETC AM PEAK HOUR SECTION 2 TRAFFIC VOLUME FIGURES	DRAWING NO. TMC-2		
	COUNTY: ERIE REGION: 5					SHEET NO. 2		
IT IS A VIOLATION OF LAW FOR ANY PERSON, UNLESS THEY ARE ACTING UNDER THE DIRECTION OF A LICENSED PROFESSIONAL ENGINEER, ARCHITECT, LANDSCAPE ARCHITECT, OR LAND SURVEYOR, TO ALTER AN ITEM IN ANY WAY. IF AN ITEM BEARING THE STAMP OF A LICENSED PROFESSIONAL IS ALTERED, THE ALTERING ENGINEER, ARCHITECT, LANDSCAPE ARCHITECT, OR LAND SURVEYOR SHALL STAMP THE DOCUMENT AND INCLUDE THE NOTATION "ALTERED BY" FOLLOWED BY THEIR SIGNATURE, THE DATE OF SUCH ALTERATION, AND A SPECIFIC DESCRIPTION OF THE ALTERATION.								



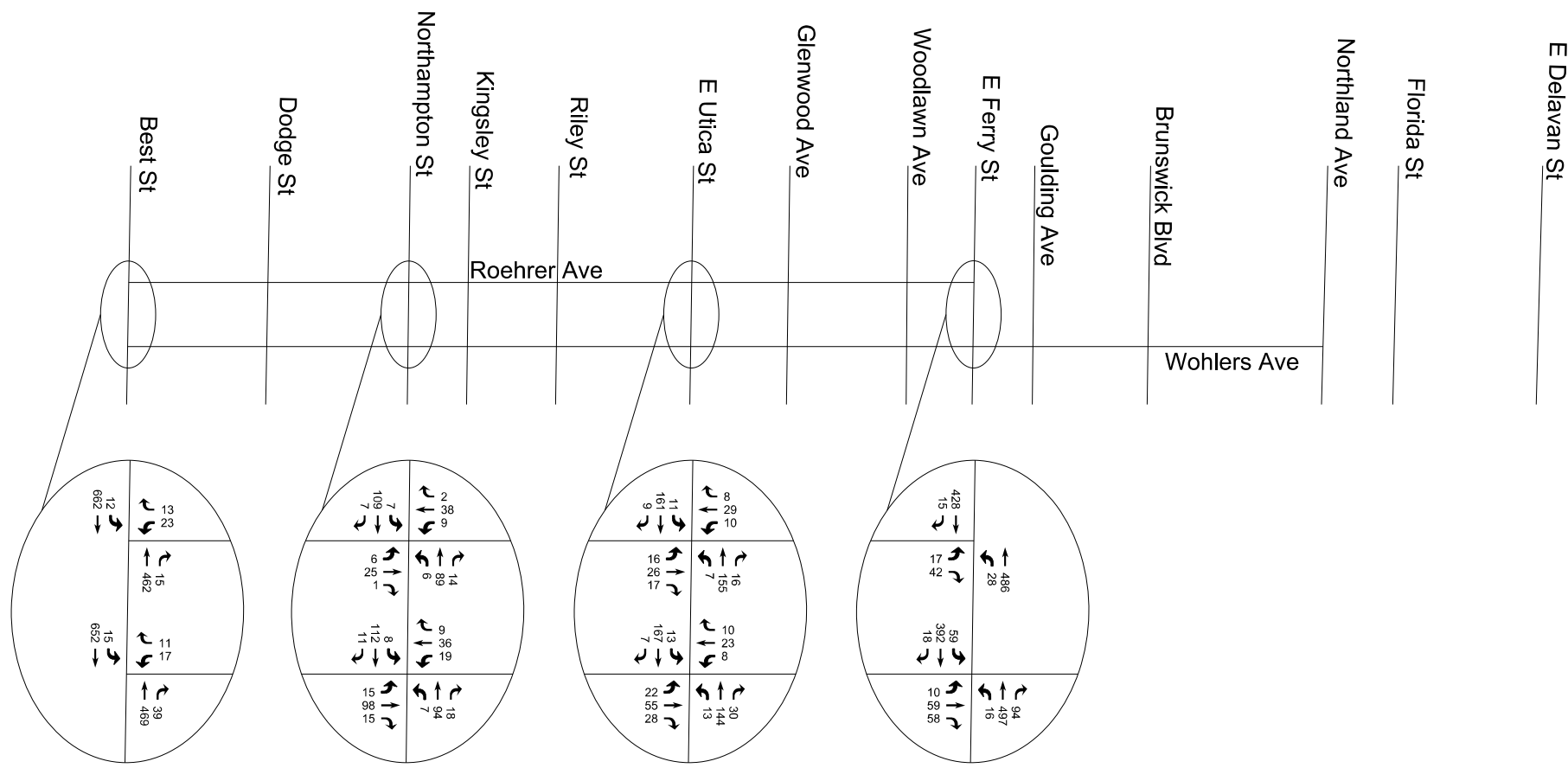

AS-BUILT REVISIONS DESCRIPTION OF ALTERATIONS: _____ _____ _____ _____	KENSINGTON EXPRESSWAY		PIN 5512.52	BRIDGES	CULVERTS	ALL DIMENSIONS IN FT. UNLESS OTHERWISE NOTED	CONTRACT NUMBER	
	NY ROUTE 33						CONCEPT 6 ETC AM PEAK HOUR SECTION 3 TRAFFIC VOLUME FIGURES	DRAWING NO. \$MODEL\$
	CITY OF BUFFALO							SHEET NO. \$SN\$
	COUNTY: ERIE REGION: 5							
IT IS A VIOLATION OF LAW FOR ANY PERSON, UNLESS THEY ARE ACTING UNDER THE DIRECTION OF A LICENSED PROFESSIONAL ENGINEER, ARCHITECT, LANDSCAPE ARCHITECT, OR LAND SURVEYOR, TO ALTER AN ITEM IN ANY WAY. IF AN ITEM BEARING THE STAMP OF A LICENSED PROFESSIONAL IS ALTERED, THE ALTERING ENGINEER, ARCHITECT, LANDSCAPE ARCHITECT, OR LAND SURVEYOR SHALL STAMP THE DOCUMENT AND INCLUDE THE NOTATION "ALTERED BY" FOLLOWED BY THEIR SIGNATURE, THE DATE OF SUCH ALTERATION, AND A SPECIFIC DESCRIPTION OF THE ALTERATION.								
LaBella Powered by partnership.						Department of Transportation		



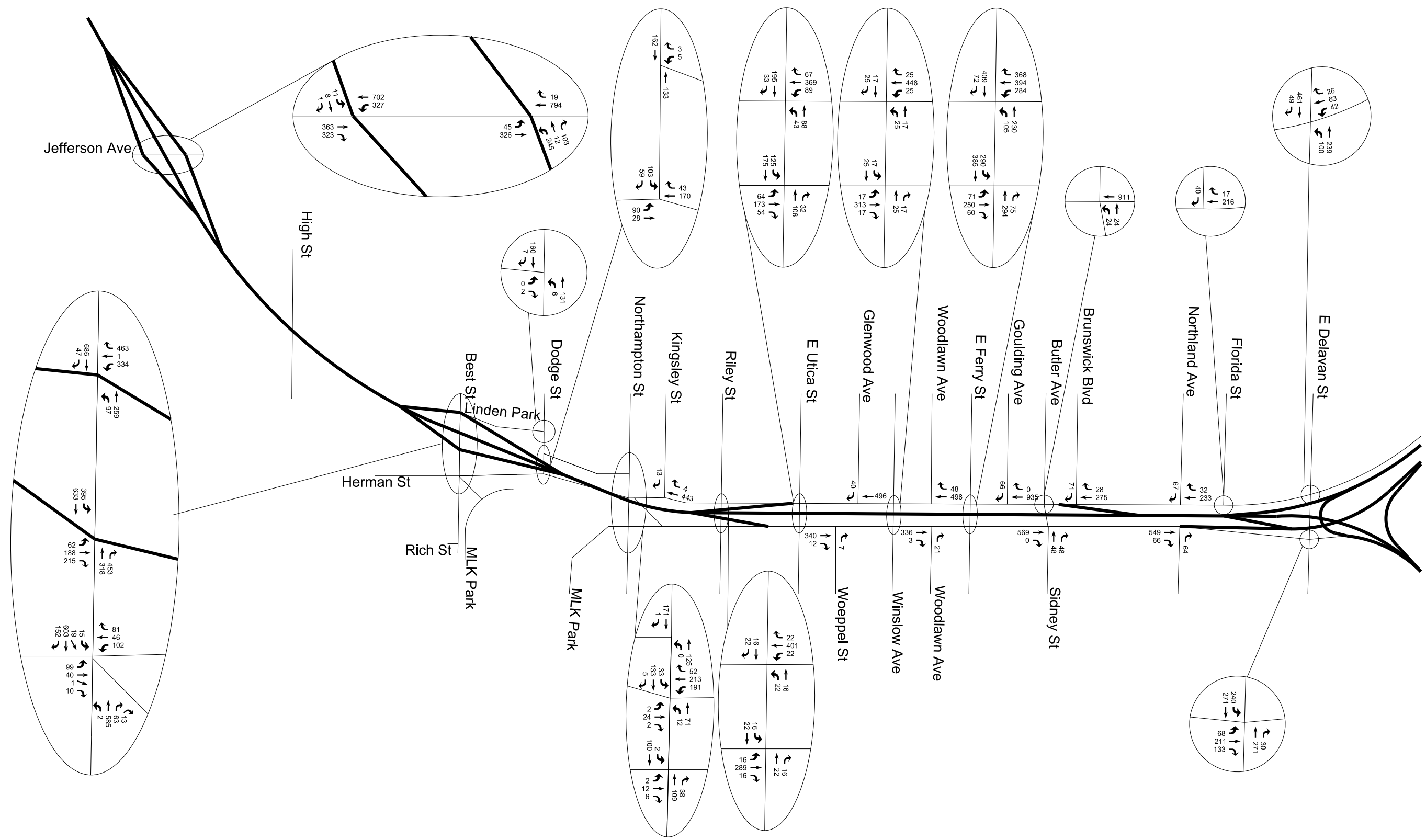
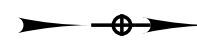
AS-BUILT REVISIONS DESCRIPTION OF ALTERATIONS: ----- ----- -----	KENSINGTON EXPRESSWAY	PIN 5512.52	BRIDGES	CULVERTS	ALL DIMENSIONS IN ft UNLESS OTHERWISE NOTED	CONTRACT NUMBER	
	NY ROUTE 33					DRAWING NO. TMC-4	
	CITY OF BUFFALO				CONCEPT 6 ETC AM PEAK HOUR SECTION 4 TRAFFIC VOLUME FIGURES	SHEET NO. 4	
	COUNTY: ERIE REGION: 5						
IT IS A VIOLATION OF LAW FOR ANY PERSON, UNLESS THEY ARE ACTING UNDER THE DIRECTION OF A LICENSED PROFESSIONAL ENGINEER, ARCHITECT, LANDSCAPE ARCHITECT, OR LAND SURVEYOR, TO ALTER AN ITEM IN ANY WAY. IF AN ITEM BEARING THE STAMP OF A LICENSED PROFESSIONAL IS ALTERED, THE ALTERING ENGINEER, ARCHITECT, LANDSCAPE ARCHITECT, OR LAND SURVEYOR SHALL STAMP THE DOCUMENT AND INCLUDE THE NOTATION "ALTERED BY" FOLLOWED BY THEIR SIGNATURE, THE DATE OF SUCH ALTERATION, AND A SPECIFIC DESCRIPTION OF THE ALTERATION.							 Department of Transportation



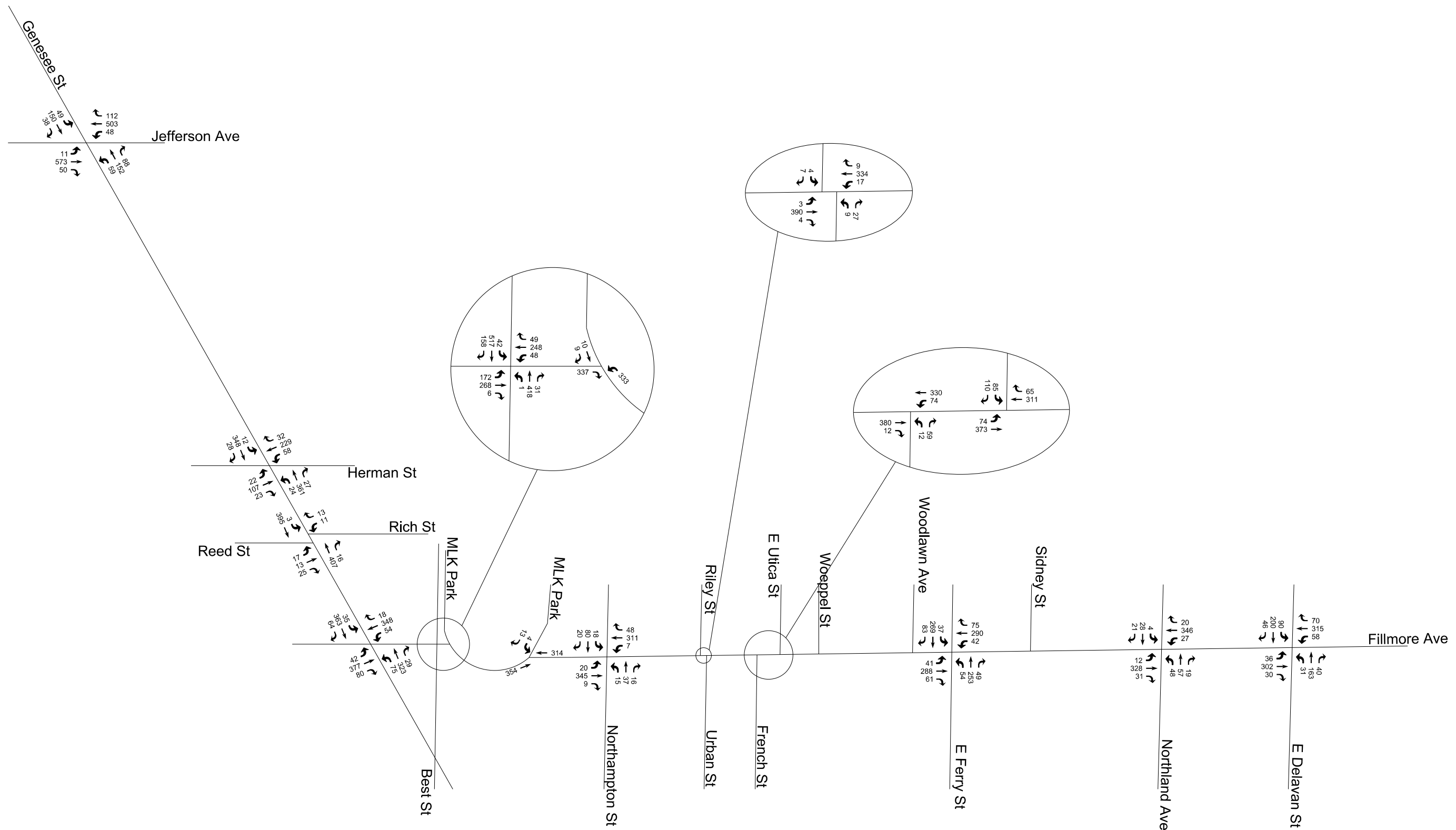
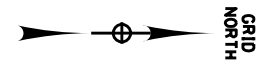
AS-BUILT REVISIONS DESCRIPTION OF ALTERATIONS:	KENSINGTON EXPRESSWAY	PIN 5512.52	BRIDGES	CULVERTS	ALL DIMENSIONS IN ft UNLESS OTHERWISE NOTED	CONTRACT NUMBER		
	NY ROUTE 33					DRAWING NO. TMC-5		
	CITY OF BUFFALO				CONCEPT 6 ETC PM PEAK HOUR SECTION 5 TRAFFIC VOLUME FIGURES	SHEET NO. 5		
	COUNTY: ERIE REGION: 5							
IT IS A VIOLATION OF LAW FOR ANY PERSON, UNLESS THEY ARE ACTING UNDER THE DIRECTION OF A LICENSED PROFESSIONAL ENGINEER, ARCHITECT, LANDSCAPE ARCHITECT, OR LAND SURVEYOR, TO ALTER AN ITEM IN ANY WAY. IF AN ITEM BEARING THE STAMP OF A LICENSED PROFESSIONAL IS ALTERED, THE ALTERING ENGINEER, ARCHITECT, LANDSCAPE ARCHITECT, OR LAND SURVEYOR SHALL STAMP THE DOCUMENT AND INCLUDE THE NOTATION "ALTERED BY" FOLLOWED BY THEIR SIGNATURE, THE DATE OF SUCH ALTERATION, AND A SPECIFIC DESCRIPTION OF THE ALTERATION.						 LaBella Powered by partnership.	 NEW YORK STATE OF OPPORTUNITY.	Department of Transportation



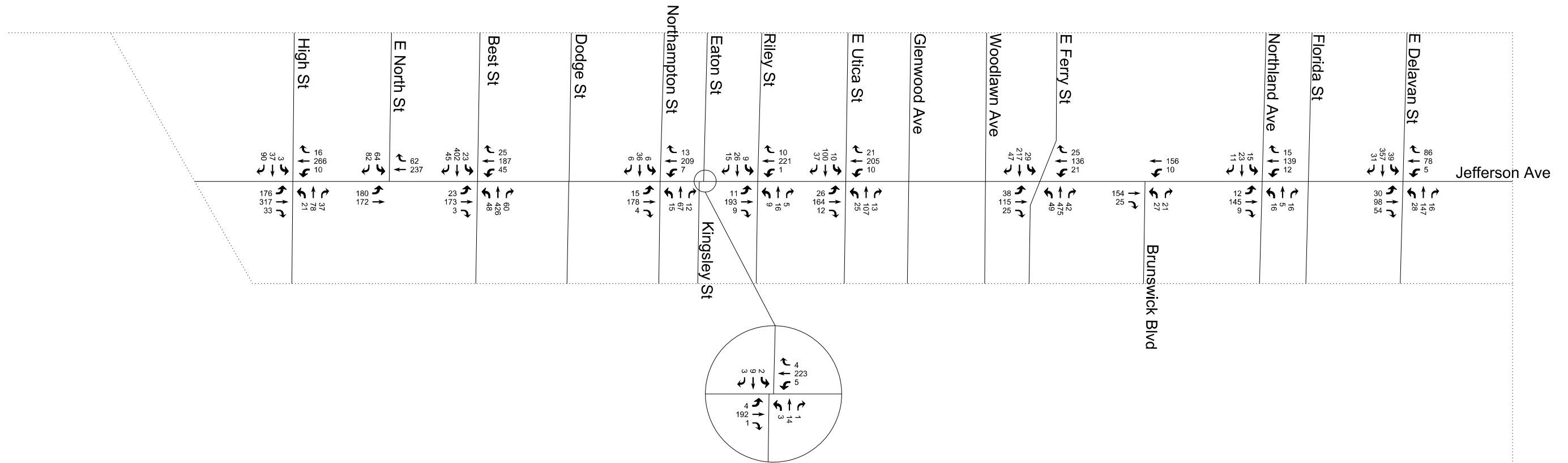

AS-BUILT REVISIONS DESCRIPTION OF ALTERATIONS: ----- ----- ----- -----	KENSINGTON EXPRESSWAY	PIN 5512.52	BRIDGES	CULVERTS	ALL DIMENSIONS IN ft UNLESS OTHERWISE NOTED	CONTRACT NUMBER
	NY ROUTE 33				CONCEPT 6 ETC PM PEAK HOUR SECTION 6 TRAFFIC VOLUME FIGURES	DRAWING NO. TMC-6
	CITY OF BUFFALO					SHEET NO. 6
COUNTY: ERIE REGION: 5						
IT IS A VIOLATION OF LAW FOR ANY PERSON, UNLESS THEY ARE ACTING UNDER THE DIRECTION OF A LICENSED PROFESSIONAL ENGINEER, ARCHITECT, LANDSCAPE ARCHITECT, OR LAND SURVEYOR, TO ALTER AN ITEM IN ANY WAY. IF AN ITEM BEARING THE STAMP OF A LICENSED PROFESSIONAL IS ALTERED, THE ALTERING ENGINEER, ARCHITECT, LANDSCAPE ARCHITECT, OR LAND SURVEYOR SHALL STAMP THE DOCUMENT AND INCLUDE THE NOTATION "ALTERED BY" FOLLOWED BY THEIR SIGNATURE, THE DATE OF SUCH ALTERATION, AND A SPECIFIC DESCRIPTION OF THE ALTERATION.						



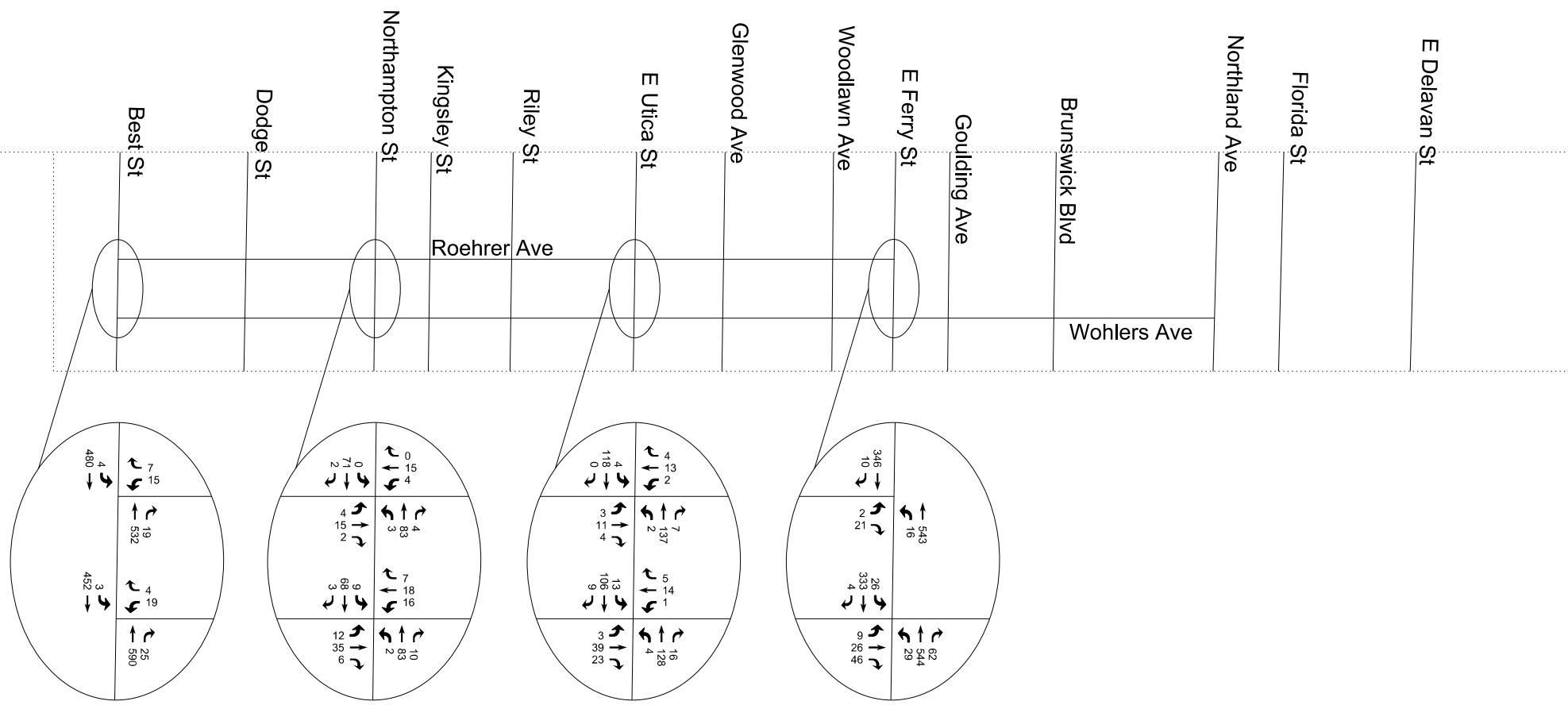

AS-BUILT REVISIONS DESCRIPTION OF ALTERATIONS: _____ _____ _____ _____	KENSINGTON EXPRESSWAY		PIN 5512.52	BRIDGES	CULVERTS	ALL DIMENSIONS IN ft UNLESS OTHERWISE NOTED CONCEPT 6 ETC PM PEAK HOUR SECTION 7 TRAFFIC VOLUME FIGURES	CONTRACT NUMBER
	NY ROUTE 33						DRAWING NO. TMC-7
	CITY OF BUFFALO						SHEET NO. 1
	COUNTY: ERIE REGION: 5						
IT IS A VIOLATION OF LAW FOR ANY PERSON, UNLESS THEY ARE ACTING UNDER THE DIRECTION OF A LICENSED PROFESSIONAL ENGINEER, ARCHITECT, LANDSCAPE ARCHITECT, OR LAND SURVEYOR, TO ALTER AN ITEM IN ANY WAY. IF AN ITEM BEARING THE STAMP OF A LICENSED PROFESSIONAL IS ALTERED, THE ALTERING ENGINEER, ARCHITECT, LANDSCAPE ARCHITECT, OR LAND SURVEYOR SHALL STAMP THE DOCUMENT AND INCLUDE THE NOTATION "ALTERED BY" FOLLOWED BY THEIR SIGNATURE, THE DATE OF SUCH ALTERATION, AND A SPECIFIC DESCRIPTION OF THE ALTERATION.							
LaBella Powered by partnership.						Department of Transportation	



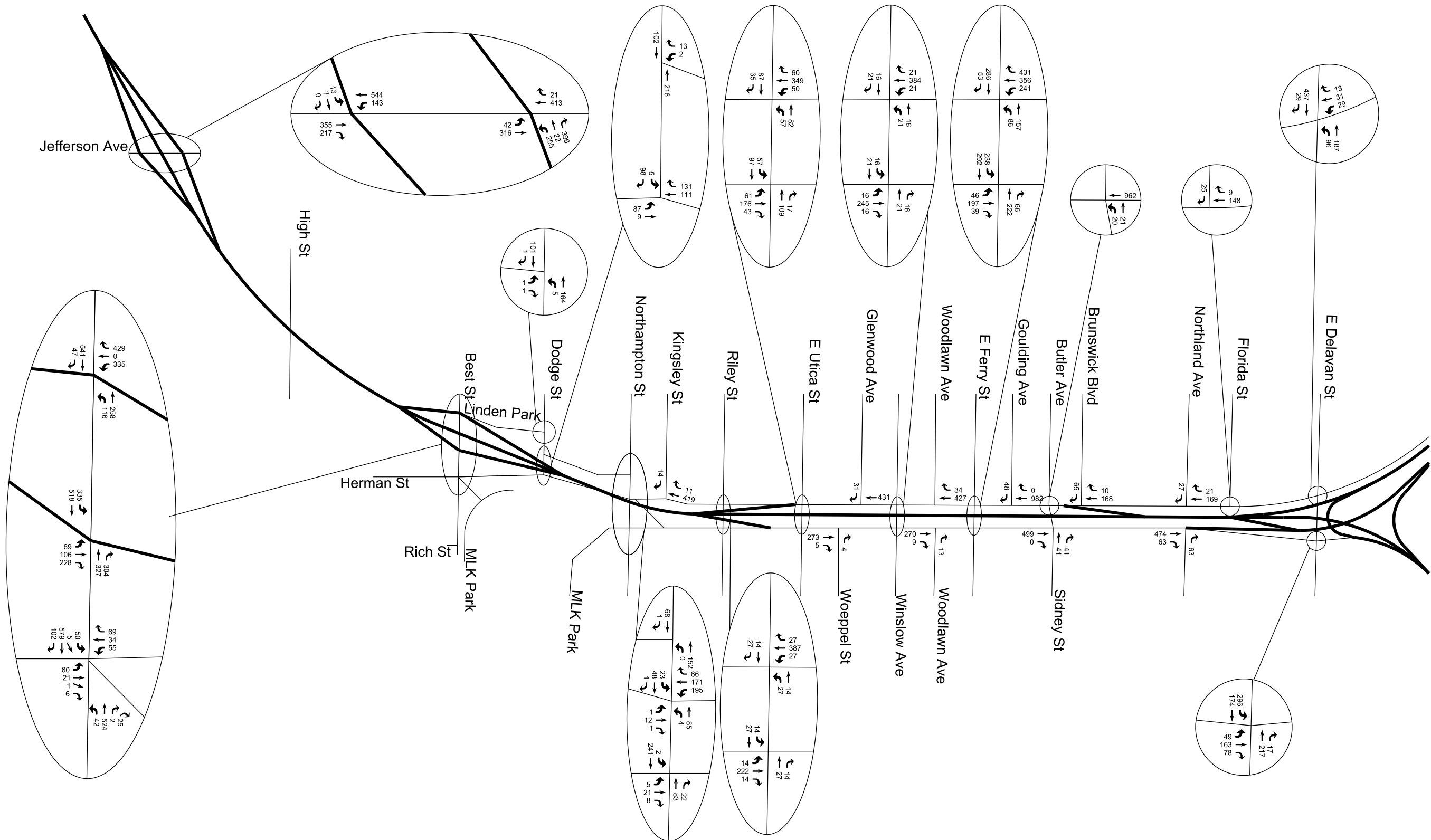
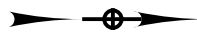
AS-BUILT REVISIONS DESCRIPTION OF ALTERATIONS: ----- ----- -----	KENSINGTON EXPRESSWAY	PIN 5512.52	BRIDGES	CULVERTS	ALL DIMENSIONS IN ft UNLESS OTHERWISE NOTED	CONTRACT NUMBER
	NY ROUTE 33					DRAWING NO. TMC-8
	CITY OF BUFFALO					SHEET NO. 8
COUNTY: ERIE	REGION: 5	CONCEPT 6 ETC PM PEAK HOUR SECTION 8 TRAFFIC VOLUME FIGURES				Department of Transportation
IT IS A VIOLATION OF LAW FOR ANY PERSON, UNLESS THEY ARE ACTING UNDER THE DIRECTION OF A LICENSED PROFESSIONAL ENGINEER, ARCHITECT, LANDSCAPE ARCHITECT, OR LAND SURVEYOR, TO ALTER AN ITEM IN ANY WAY. IF AN ITEM BEARING THE STAMP OF A LICENSED PROFESSIONAL IS ALTERED, THE ALTERING ENGINEER, ARCHITECT, LANDSCAPE ARCHITECT, OR LAND SURVEYOR SHALL STAMP THE DOCUMENT AND INCLUDE THE NOTATION "ALTERED BY" FOLLOWED BY THEIR SIGNATURE, THE DATE OF SUCH ALTERATION, AND A SPECIFIC DESCRIPTION OF THE ALTERATION.						



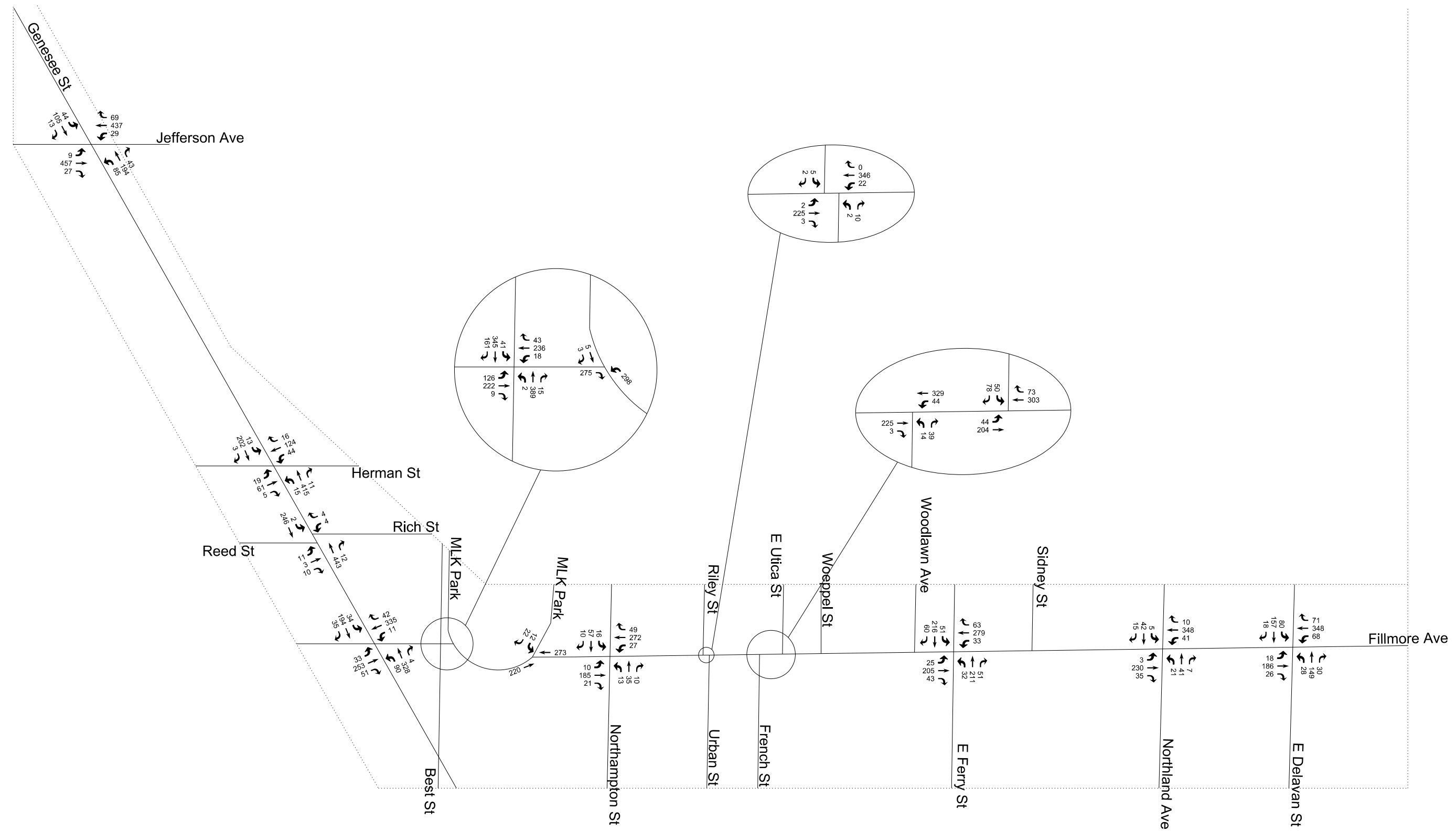
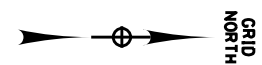
AS-BUILT REVISIONS DESCRIPTION OF ALTERATIONS:	KENSINGTON EXPRESSWAY	PIN 5512.52	BRIDGES	CULVERTS	ALL DIMENSIONS IN ft UNLESS OTHERWISE NOTED	CONTRACT NUMBER	
	NY ROUTE 33				CONCEPT 6 ETC+20 AM PEAK HOUR SECTION 1 TRAFFIC VOLUME FIGURES	DRAWING NO. TMC-1 SHEET NO. 1	
	CITY OF BUFFALO						
	COUNTY: ERIE	REGION: 5					
IT IS A VIOLATION OF LAW FOR ANY PERSON, UNLESS THEY ARE ACTING UNDER THE DIRECTION OF A LICENSED PROFESSIONAL ENGINEER, ARCHITECT, LANDSCAPE ARCHITECT, OR LAND SURVEYOR, TO ALTER AN ITEM IN ANY WAY. IF AN ITEM BEARING THE STAMP OF A LICENSED PROFESSIONAL IS ALTERED, THE ALTERING ENGINEER, ARCHITECT, LANDSCAPE ARCHITECT, OR LAND SURVEYOR SHALL STAMP THE DOCUMENT AND INCLUDE THE NOTATION "ALTERED BY" FOLLOWED BY THEIR SIGNATURE, THE DATE OF SUCH ALTERATION, AND A SPECIFIC DESCRIPTION OF THE ALTERATION.					LaBella Powered by partnership.	NEW YORK STATE OF OPPORTUNITY.	Department of Transportation



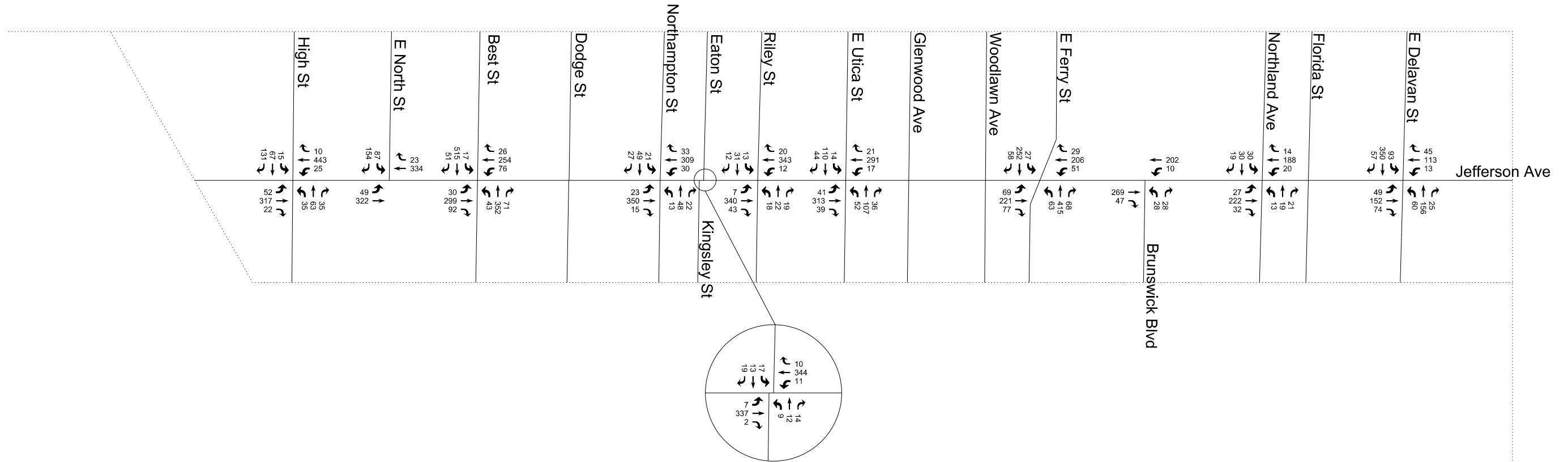
AS-BUILT REVISIONS DESCRIPTION OF ALTERATIONS: ----- ----- ----- -----	KENSINGTON EXPRESSWAY	PIN 5512.52	BRIDGES	CULVERTS	ALL DIMENSIONS IN ft UNLESS OTHERWISE NOTED	CONTRACT NUMBER	
	NY ROUTE 33					CONCEPT 6 ETC+20 AM PEAK HOUR SECTION 2 TRAFFIC VOLUME FIGURES	
	CITY OF BUFFALO						DRAWING NO. TMC-2
	COUNTY: ERIE REGION: 5						SHEET NO. 2
IT IS A VIOLATION OF LAW FOR ANY PERSON, UNLESS THEY ARE ACTING UNDER THE DIRECTION OF A LICENSED PROFESSIONAL ENGINEER, ARCHITECT, LANDSCAPE ARCHITECT, OR LAND SURVEYOR, TO ALTER AN ITEM IN ANY WAY. IF AN ITEM BEARING THE STAMP OF A LICENSED PROFESSIONAL IS ALTERED, THE ALTERING ENGINEER, ARCHITECT, LANDSCAPE ARCHITECT, OR LAND SURVEYOR SHALL STAMP THE DOCUMENT AND INCLUDE THE NOTATION "ALTERED BY" FOLLOWED BY THEIR SIGNATURE, THE DATE OF SUCH ALTERATION, AND A SPECIFIC DESCRIPTION OF THE ALTERATION.							



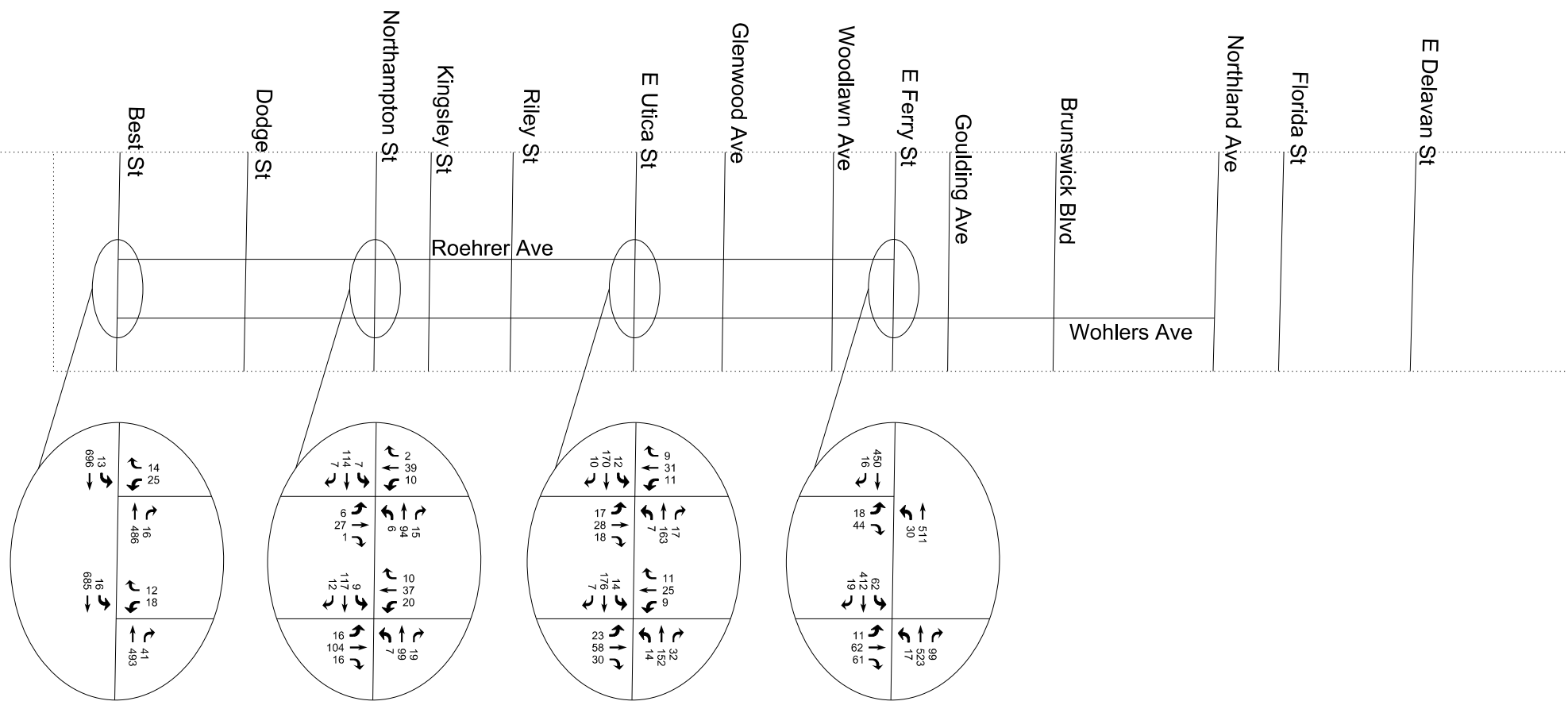
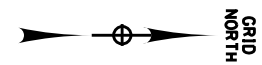
AS-BUILT REVISIONS DESCRIPTION OF ALTERATIONS:	KENSINGTON EXPRESSWAY		PIN 5512.52	BRIDGES	CULVERTS	ALL DIMENSIONS IN FT. UNLESS OTHERWISE NOTED	CONTRACT NUMBER	
	NY ROUTE 33						DRAWING NO. \$MODEL\$	
	CITY OF BUFFALO		REGION: 5			CONCEPT 6 ETC+20 AM PEAK HOUR SECTION 3 TRAFFIC VOLUME FIGURES	SHEET NO. \$SN\$	
	COUNTY: ERIE							
IT IS A VIOLATION OF LAW FOR ANY PERSON, UNLESS THEY ARE ACTING UNDER THE DIRECTION OF A LICENSED PROFESSIONAL ENGINEER, ARCHITECT, LANDSCAPE ARCHITECT, OR LAND SURVEYOR, TO ALTER AN ITEM IN ANY WAY. IF AN ITEM BEARING THE STAMP OF A LICENSED PROFESSIONAL IS ALTERED, THE ALTERING ENGINEER, ARCHITECT, LANDSCAPE ARCHITECT, OR LAND SURVEYOR SHALL STAMP THE DOCUMENT AND INCLUDE THE NOTATION "ALTERED BY" FOLLOWED BY THEIR SIGNATURE, THE DATE OF SUCH ALTERATION, AND A SPECIFIC DESCRIPTION OF THE ALTERATION.							 LaBella Powered by partnership.	 Department of Transportation



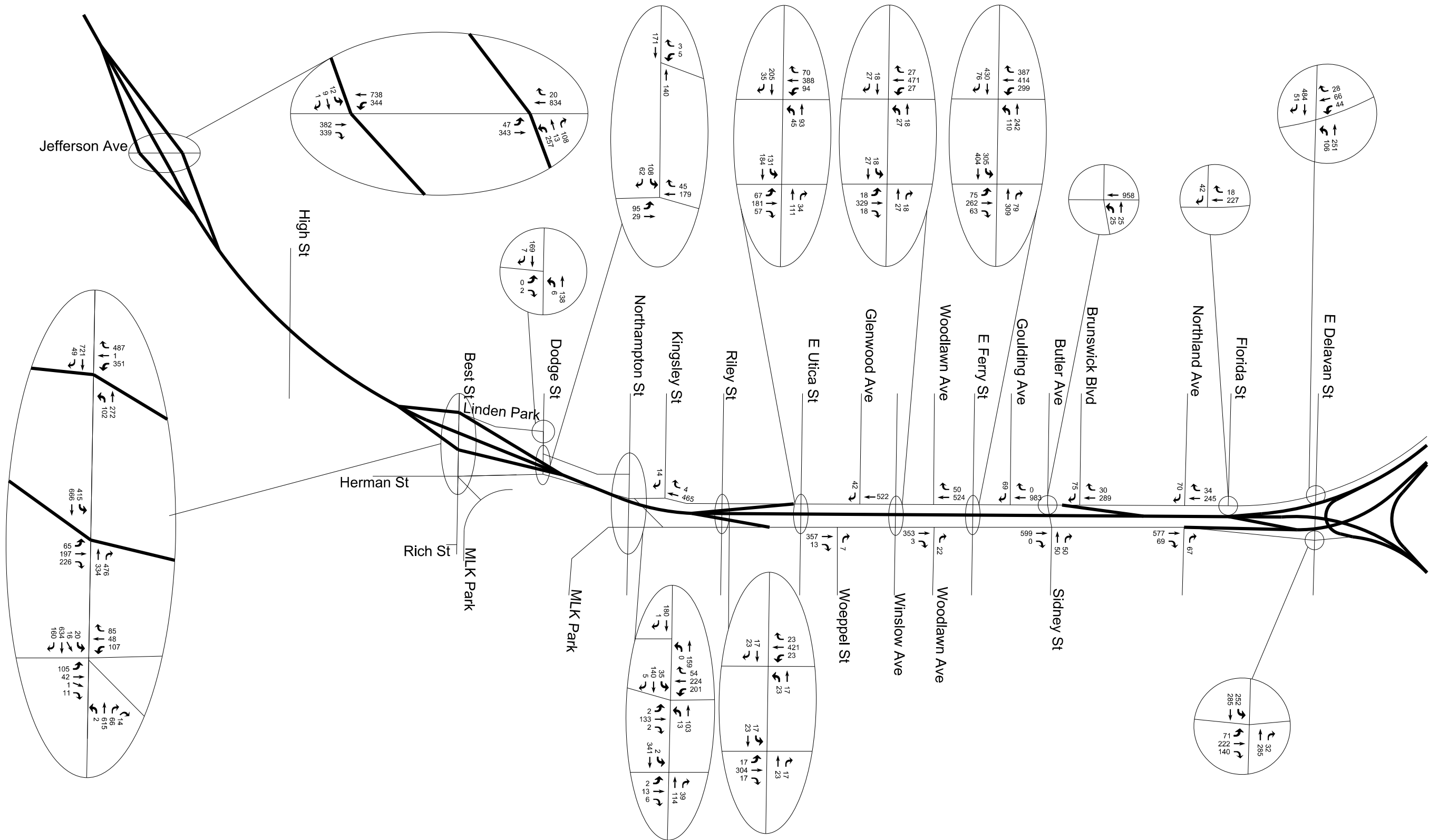
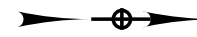
AS-BUILT REVISIONS DESCRIPTION OF ALTERATIONS: <hr/> <hr/> <hr/> <hr/>	KENSINGTON EXPRESSWAY	PIN 5512.52	BRIDGES	CULVERTS	ALL DIMENSIONS IN ft UNLESS OTHERWISE NOTED CONCEPT 6 ETC+20 AM PEAK HOUR SECTION 4 TRAFFIC VOLUME FIGURES	CONTRACT NUMBER		
	NY ROUTE 33					DRAWING NO. TMC-4		
	CITY OF BUFFALO					SHEET NO. 4		
	COUNTY: ERIE REGION: 5							
IT IS A VIOLATION OF LAW FOR ANY PERSON, UNLESS THEY ARE ACTING UNDER THE DIRECTION OF A LICENSED PROFESSIONAL ENGINEER, ARCHITECT, LANDSCAPE ARCHITECT, OR LAND SURVEYOR, TO ALTER AN ITEM IN ANY WAY. IF AN ITEM BEARING THE STAMP OF A LICENSED PROFESSIONAL IS ALTERED, THE ALTERING ENGINEER, ARCHITECT, LANDSCAPE ARCHITECT, OR LAND SURVEYOR SHALL STAMP THE DOCUMENT AND INCLUDE THE NOTATION "ALTERED BY" FOLLOWED BY THEIR SIGNATURE, THE DATE OF SUCH ALTERATION, AND A SPECIFIC DESCRIPTION OF THE ALTERATION.								



AS-BUILT REVISIONS DESCRIPTION OF ALTERATIONS:	KENSINGTON EXPRESSWAY	PIN 5512.52	BRIDGES	CULVERTS	ALL DIMENSIONS IN ft UNLESS OTHERWISE NOTED	CONTRACT NUMBER
	NY ROUTE 33				CONCEPT 6 ETC+20 PM PEAK HOUR SECTION 5 TRAFFIC VOLUME FIGURES	DRAWING NO. TMC-5
	CITY OF BUFFALO					SHEET NO. 5
	COUNTY: ERIE REGION: 5					
IT IS A VIOLATION OF LAW FOR ANY PERSON, UNLESS THEY ARE ACTING UNDER THE DIRECTION OF A LICENSED PROFESSIONAL ENGINEER, ARCHITECT, LANDSCAPE ARCHITECT, OR LAND SURVEYOR, TO ALTER AN ITEM IN ANY WAY. IF AN ITEM BEARING THE STAMP OF A LICENSED PROFESSIONAL IS ALTERED, THE ALTERING ENGINEER, ARCHITECT, LANDSCAPE ARCHITECT, OR LAND SURVEYOR SHALL STAMP THE DOCUMENT AND INCLUDE THE NOTATION "ALTERED BY" FOLLOWED BY THEIR SIGNATURE, THE DATE OF SUCH ALTERATION, AND A SPECIFIC DESCRIPTION OF THE ALTERATION.						 Department of Transportation



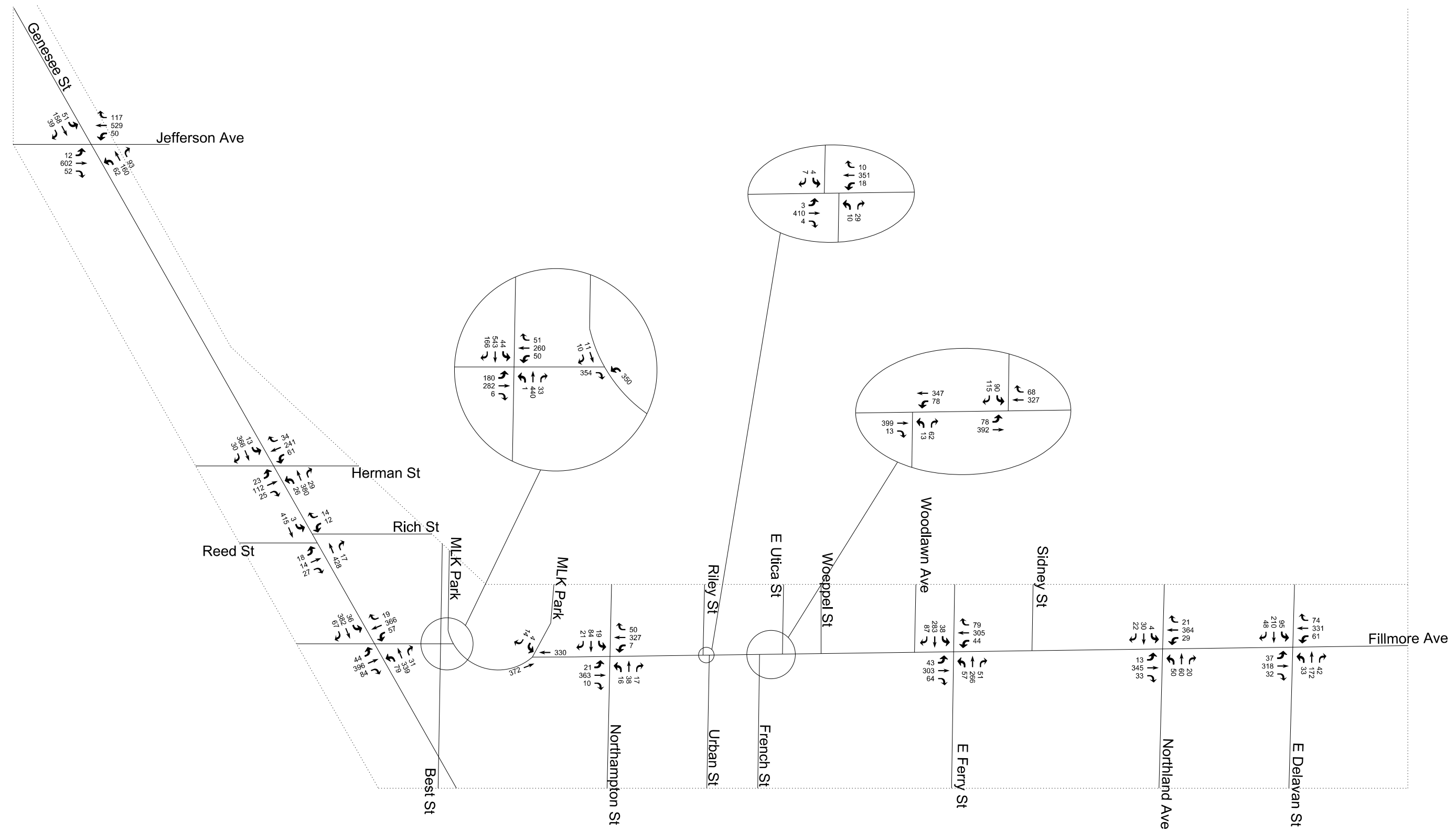
AS-BUILT REVISIONS DESCRIPTION OF ALTERATIONS:	KENSINGTON EXPRESSWAY	PIN 5512.52	BRIDGES	CULVERTS	ALL DIMENSIONS IN ft UNLESS OTHERWISE NOTED	CONTRACT NUMBER
	NY ROUTE 33				CONCEPT 6 ETC+20 PM PEAK HOUR SECTION 6 TRAFFIC VOLUME FIGURES	DRAWING NO. TMC-6
	CITY OF BUFFALO					SHEET NO. 6
COUNTY: ERIE REGION: 5						
IT IS A VIOLATION OF LAW FOR ANY PERSON, UNLESS THEY ARE ACTING UNDER THE DIRECTION OF A LICENSED PROFESSIONAL ENGINEER, ARCHITECT, LANDSCAPE ARCHITECT, OR LAND SURVEYOR, TO ALTER AN ITEM IN ANY WAY. IF AN ITEM BEARING THE STAMP OF A LICENSED PROFESSIONAL IS ALTERED, THE ALTERING ENGINEER, ARCHITECT, LANDSCAPE ARCHITECT, OR LAND SURVEYOR SHALL STAMP THE DOCUMENT AND INCLUDE THE NOTATION "ALTERED BY" FOLLOWED BY THEIR SIGNATURE, THE DATE OF SUCH ALTERATION, AND A SPECIFIC DESCRIPTION OF THE ALTERATION.						



AS-BUILT REVISIONS DESCRIPTION OF ALTERATIONS: _____ _____ _____ _____	KENSINGTON EXPRESSWAY	PIN 5512.52	BRIDGES	CULVERTS	ALL DIMENSIONS IN ft UNLESS OTHERWISE NOTED CONCEPT 6 ETC+20 PM PEAK HOUR SECTION 7 TRAFFIC VOLUME FIGURES	CONTRACT NUMBER		
	NY ROUTE 33					DRAWING NO. TMC-7		
	CITY OF BUFFALO					SHEET NO. 1		
	COUNTY: ERIE REGION: 5							
IT IS A VIOLATION OF LAW FOR ANY PERSON, UNLESS THEY ARE ACTING UNDER THE DIRECTION OF A LICENSED PROFESSIONAL ENGINEER, ARCHITECT, LANDSCAPE ARCHITECT, OR LAND SURVEYOR, TO ALTER AN ITEM IN ANY WAY. IF AN ITEM BEARING THE STAMP OF A LICENSED PROFESSIONAL IS ALTERED, THE ALTERING ENGINEER, ARCHITECT, LANDSCAPE ARCHITECT, OR LAND SURVEYOR SHALL STAMP THE DOCUMENT AND INCLUDE THE NOTATION "ALTERED BY" FOLLOWED BY THEIR SIGNATURE, THE DATE OF SUCH ALTERATION, AND A SPECIFIC DESCRIPTION OF THE ALTERATION.						LaBella Powered by partnership.	NEW YORK STATE OF OPPORTUNITY	Department of Transportation

FILE NAME : \Projects\31\NYS\DOT\2750716 of Kensington Preliminary Design\Traffic Data Figures\ETC+20 Figures\Alt 1\TMC PM Peak_Alt 1-ETC20.dgn
 DATE : 8/8/2023
 TIME : 2:20:10 PM

DESIGN SUPERVISOR: _____ JOB MANAGER: _____ DESIGN: _____ CHECK: _____ DRAFTING: _____ CHECK: _____ PROJECT MANAGER: _____



AS-BUILT REVISIONS DESCRIPTION OF ALTERATIONS:	KENSINGTON EXPRESSWAY	PIN 5512.52	BRIDGES	CULVERTS	ALL DIMENSIONS IN ft UNLESS OTHERWISE NOTED	CONTRACT NUMBER		
	NY ROUTE 33					DRAWING NO. TMC-8		
	CITY OF BUFFALO					SHEET NO. 8		
CITY OF BUFFALO		REGION: 5	CONCEPT 6 ETC+20 PM PEAK HOUR SECTION 8 TRAFFIC VOLUME FIGURES					
IT IS A VIOLATION OF LAW FOR ANY PERSON, UNLESS THEY ARE ACTING UNDER THE DIRECTION OF A LICENSED PROFESSIONAL ENGINEER, ARCHITECT, LANDSCAPE ARCHITECT, OR LAND SURVEYOR, TO ALTER AN ITEM IN ANY WAY. IF AN ITEM BEARING THE STAMP OF A LICENSED PROFESSIONAL IS ALTERED, THE ALTERING ENGINEER, ARCHITECT, LANDSCAPE ARCHITECT, OR LAND SURVEYOR SHALL STAMP THE DOCUMENT AND INCLUDE THE NOTATION "ALTERED BY" FOLLOWED BY THEIR SIGNATURE, THE DATE OF SUCH ALTERATION, AND A SPECIFIC DESCRIPTION OF THE ALTERATION.								